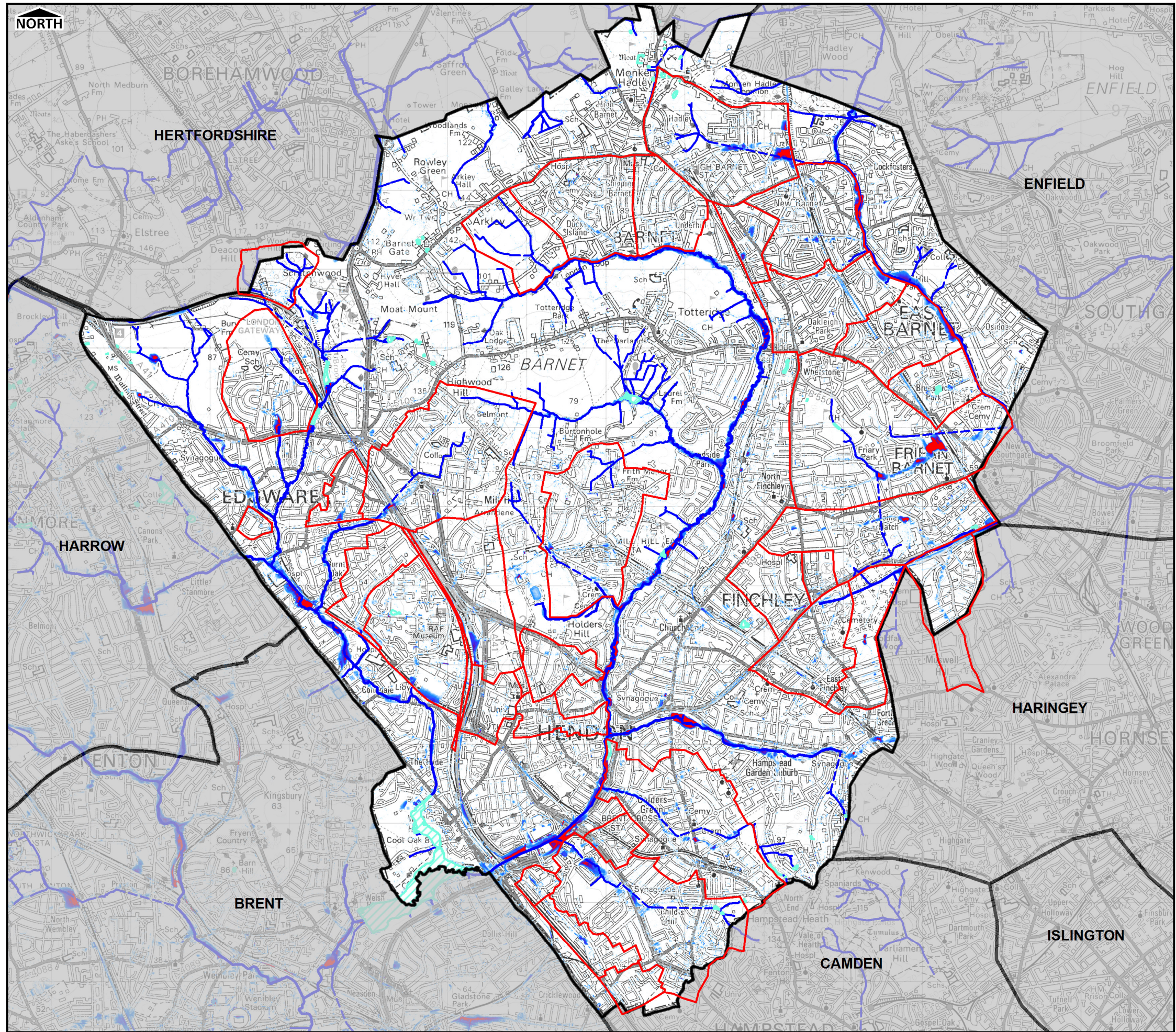


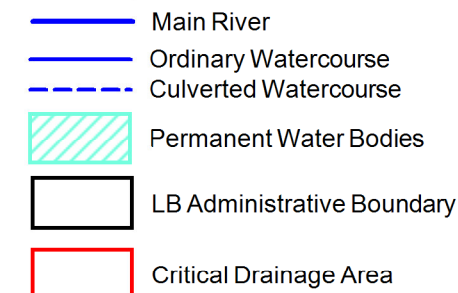
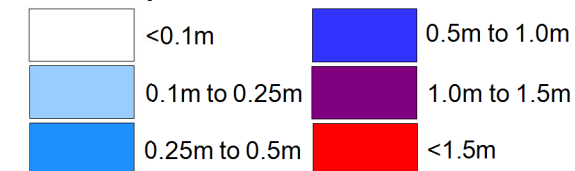
Filepath: R:\E:\OurDrawings\MapInfo\Workspaces\SWMP\_Figures\Barnet\July 2011\Figures



THIS DRAWING MAY BE USED ONLY FOR  
THE PURPOSE INTENDED

### Legend

#### Flood Depth



### Notes

1. This map only shows the predicted likelihood of surface water flooding (this includes flooding from sewers, drains, small watercourses and ditches that occurs in heavy rainfall) for defined areas, and due to the coarse nature of the source data used, are not detailed enough to account for precise addresses.
2. Users of this map should refer to Section 3.2 of the Surface Water Management Plan for a complete description of limitations and accuracy of the flood extents shown.

Hyder Drawing Ref: 1222-UA002334-BMD-02

## London Borough of Barnet

**BARNET**  
LONDON BOROUGH

## Surface Water Management Plan

© Crown Copyright. All rights reserved. GLA (LA100032379) 2011  
Covers all data that has been supplied and distributed under  
license for the Drain London project.  
Digital geological data reproduced from British Geological Survey  
(c) NERC Licence No 2011/053A

Scale at A3 1:50,000	Date 27/07/2011	Drawn by A.MCNALLY	Approved by L.FOSTER
-------------------------	--------------------	-----------------------	-------------------------

## Surface Water Depth 1 in 200 Chance of rainfall event occurring in any given year (0.5% AEP)

### Consultants



Hyder Consulting Ltd,  
Aston Cross Business Village,  
50 Rocky Lane,  
Aston Cross,  
Birmingham,  
B6 5RQ

### Drain London Programme Board Members



GREATERLONDONAUTHORITY

FIGURE D-17

0 0.25 0.5 1 2  
Kilometres