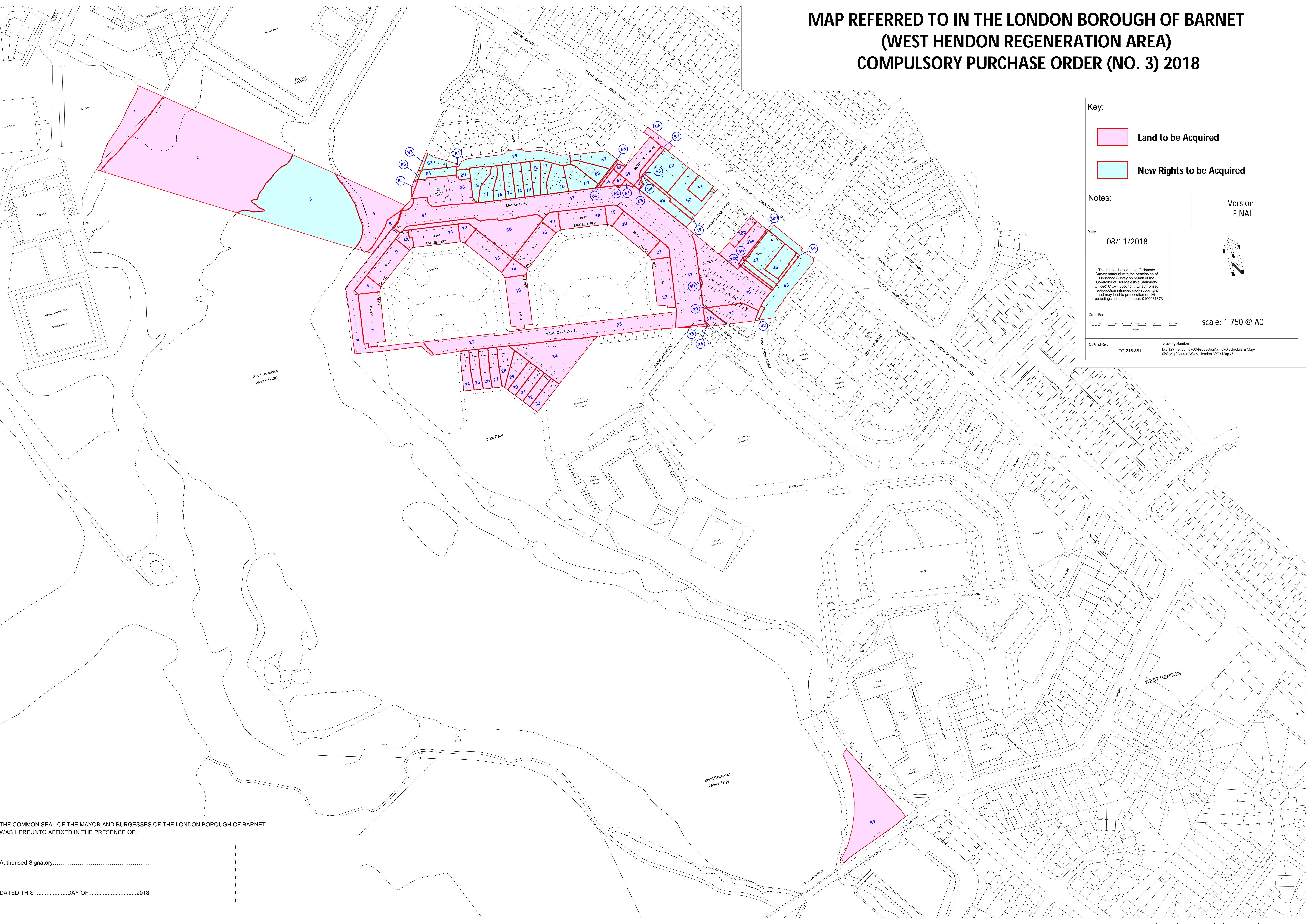
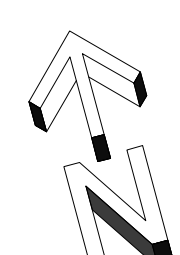



**MAP REFERRED TO IN THE LONDON BOROUGH OF BARNET  
(WEST HENDON REGENERATION AREA)  
COMPULSORY PURCHASE ORDER (NO. 3) 2018**



<b>Key:</b>	
<span style="display:inline-block; width:15px; height:10px; background-color: #FFC0CB; border: 1px solid black;"></span>	<b>Land to be Acquired</b>
<span style="display:inline-block; width:15px; height:10px; background-color: #ADD8E6; border: 1px solid black;"></span>	<b>New Rights to be Acquired</b>
<b>Notes:</b>	<b>Version:</b> FINAL
Date: 08/11/2018	
<small>This map is based upon Ordnance Survey material with the permission of Ordnance Survey on behalf of the Controller of Her Majesty's Stationery Office. Crown copyright. Unauthorised reproduction infringes crown copyright and may lead to prosecution or civil proceedings. Licence number: 0100031673</small>	
Scale Bar: 	scale: 1:750 @ A0
OS Grid Ref: TQ 218 881	Drawing Number: LRS-129-Hendon-CPO3/Production17 - CPO Schedule & Map, CPO Map/Current/WestHendon-CPO3-Map-v5

THE COMMON SEAL OF THE MAYOR AND BURGESSES OF THE LONDON BOROUGH OF BARNET WAS HEREUNTO AFFIXED IN THE PRESENCE OF:

Authorised Signatory..... )  
 )  
 )

DATED THIS .....DAY OF .....2018 )  
 )  
 )